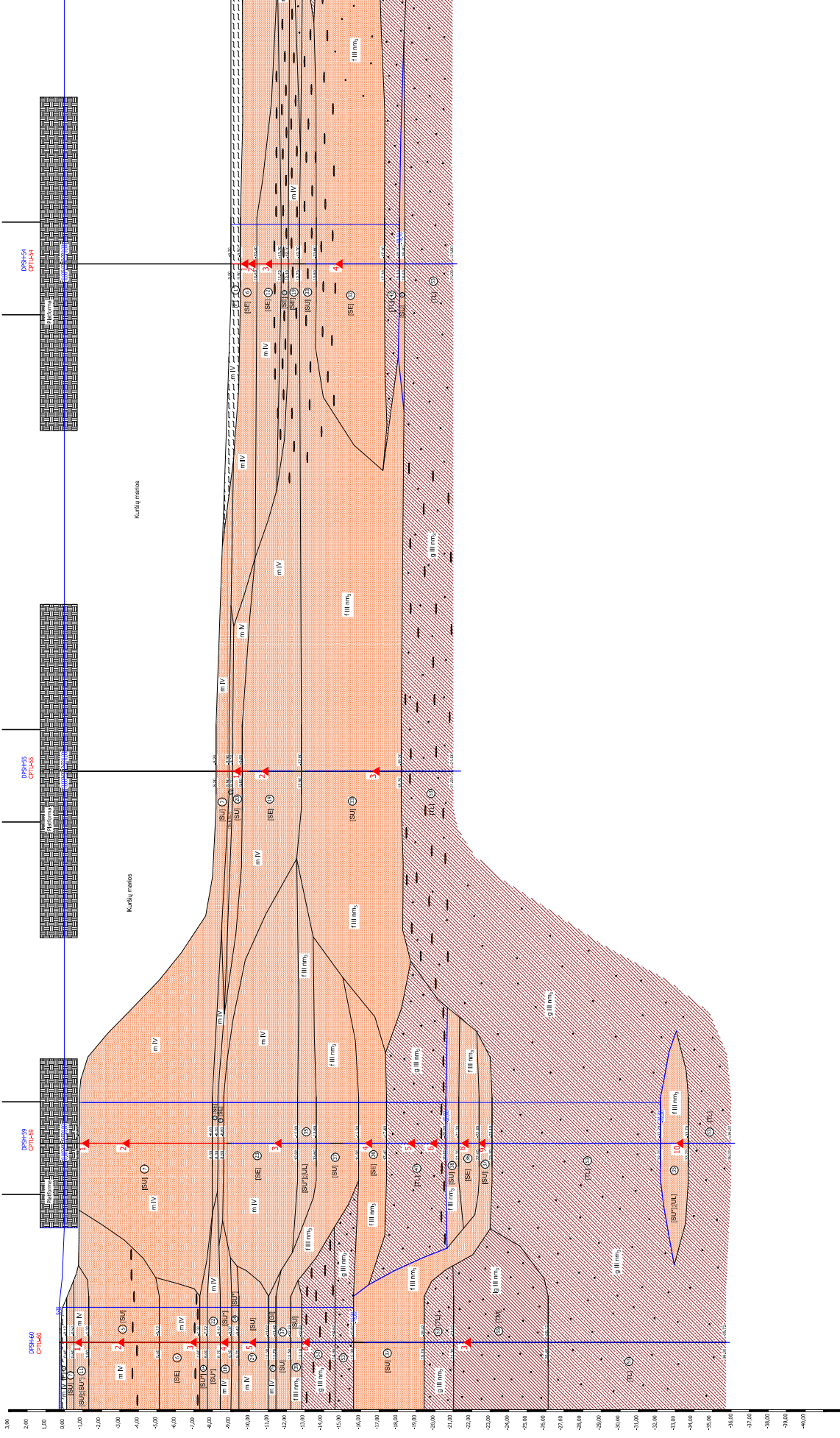



GEOLOGINIS – LITOLOGINIS PĖJIMIS I-VI



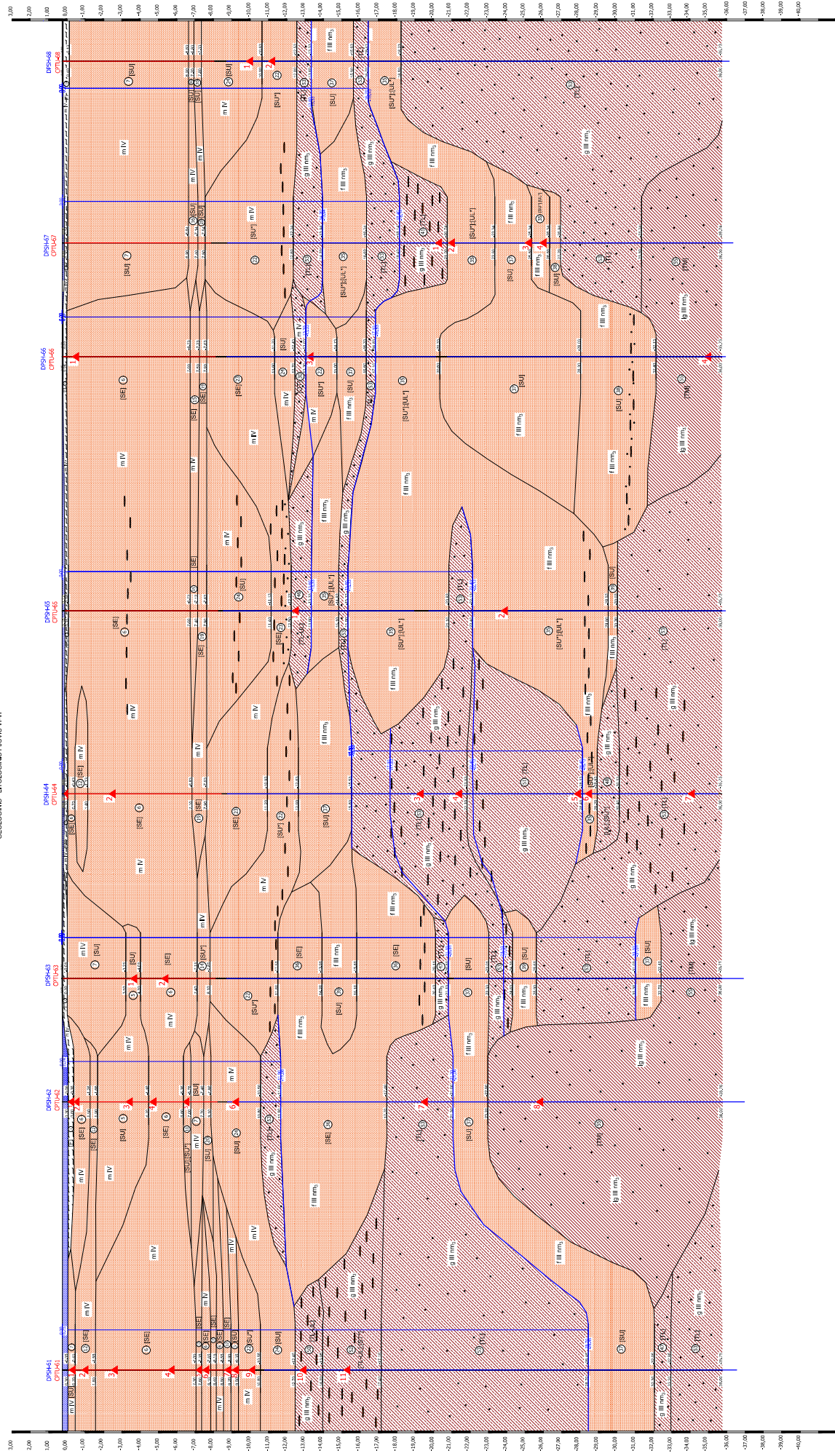
Soil Profile	Soil Type	Horizonation	Depth (m)
I	m IV	SEI, SUI, SUII, SUIII, SUIV	3.00 - 1.00
II	m IV	SEI, SUI, SUII, SUIII	3.00 - 1.00
III	m IV	SEI, SUI, SUII, SUIII	3.00 - 1.00
IV	m IV	SEI, SUI, SUII, SUIII	3.00 - 1.00
V	g II mms	SEI, SUI, SUII, SUIII	3.00 - 1.00

GEOLOGINIS - LITOLOGINIS PARDIŠIS VAV



DRS-54	138.14 m	0.53
DRS-53	138.14 m	0.53
	138.14 m	0.53

GEOSISNIS - JUTOSISNIS PUDIS MAM



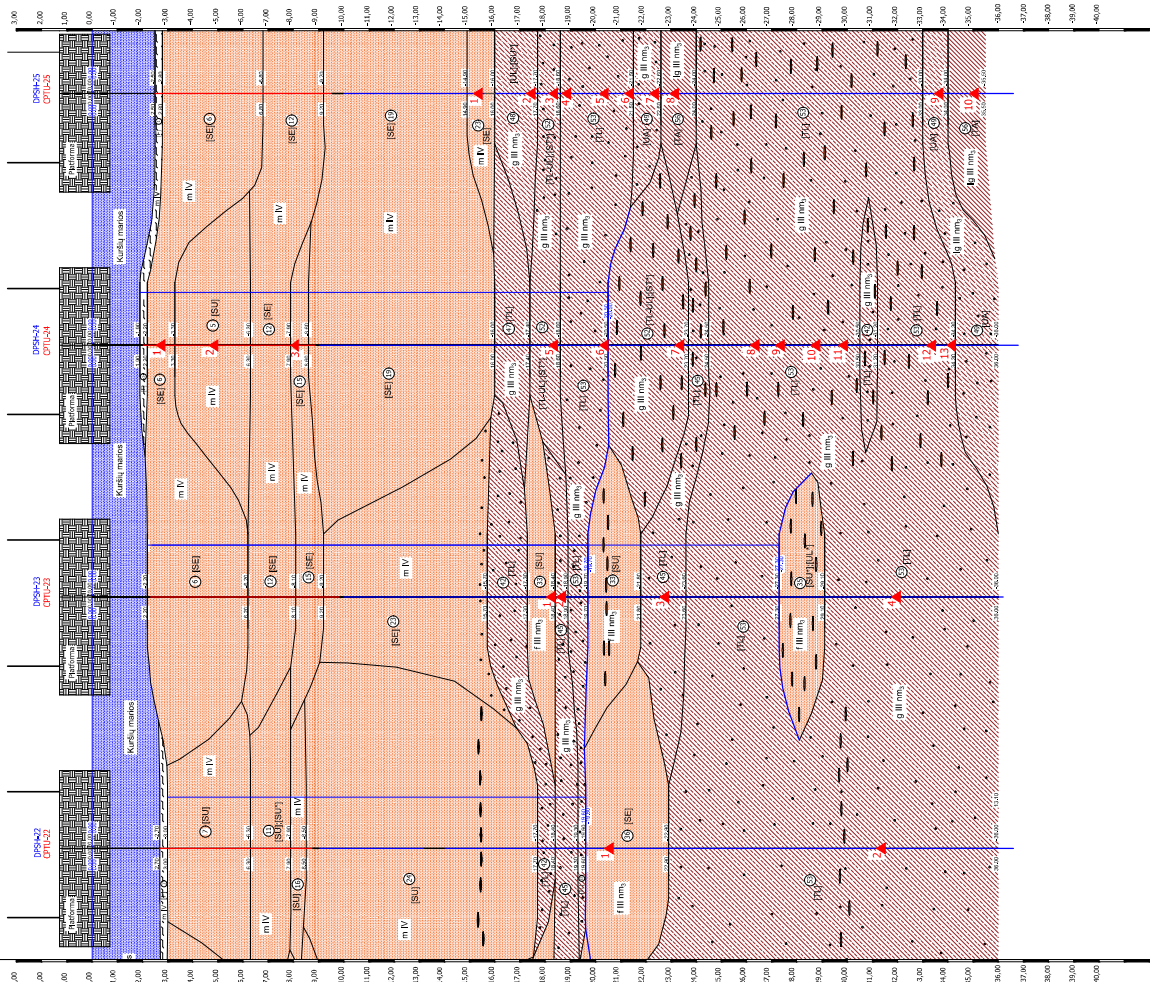
NO. BOREHOLE	DEPTH (m)	DEPTH (ft)	DEPTH (m)	DEPTH (ft)	DEPTH (m)	DEPTH (ft)	DEPTH (m)	DEPTH (ft)
DPS41	0.41	1.34	0.42	1.38	0.43	1.41	0.44	1.44
DPS42	0.42	1.38	0.43	1.41	0.44	1.44	0.45	1.48
DPS43	0.43	1.41	0.44	1.44	0.45	1.48	0.46	1.51
DPS44	0.44	1.44	0.45	1.48	0.46	1.51	0.47	1.54
DPS45	0.45	1.48	0.46	1.51	0.47	1.54	0.48	1.57
DPS46	0.46	1.51	0.47	1.54	0.48	1.57	0.49	1.60
DPS47	0.47	1.54	0.48	1.57	0.49	1.60	0.50	1.63
DPS48	0.48	1.57	0.49	1.60	0.50	1.63	0.51	1.66







GEOLOGINIS-LITOLOGINIS PŪVIŲS VIII-VIII



SOIL PROFILE	Gr-22	Gr-23	Gr-24	Gr-25
Depth (m)	0.00	0.00	0.00	0.00
Depth (ft)	0.00	0.00	0.00	0.00
Scale	50:1	50:1	50:1	50:1

